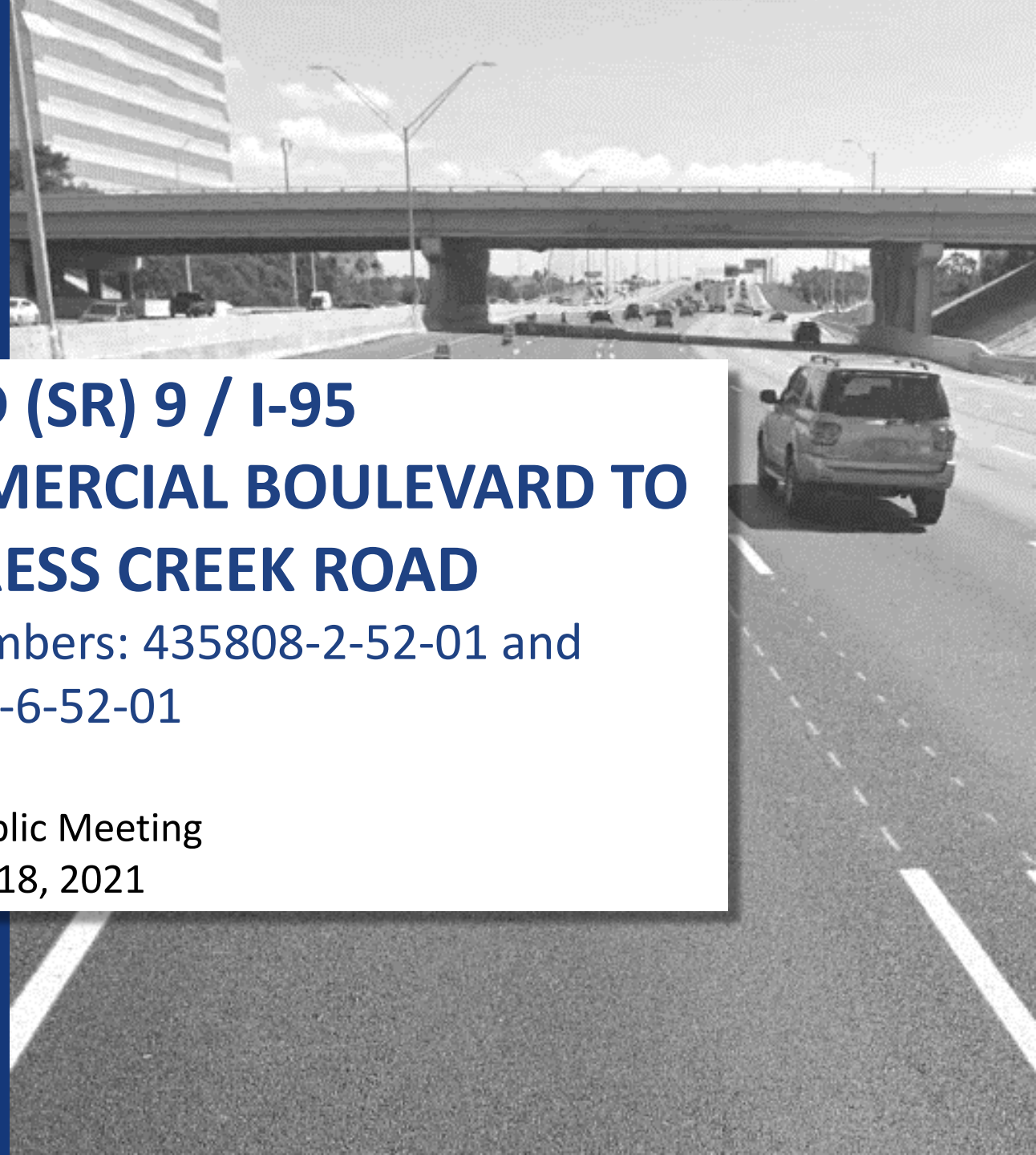




**STATE ROAD (SR) 9 / I-95  
FROM SOUTH OF COMMERCIAL BOULEVARD TO  
NORTH OF CYPRESS CREEK ROAD**

Project Identification Numbers: 435808-2-52-01 and  
435808-6-52-01

Virtual Public Meeting  
March 18, 2021



# 1. Introductions

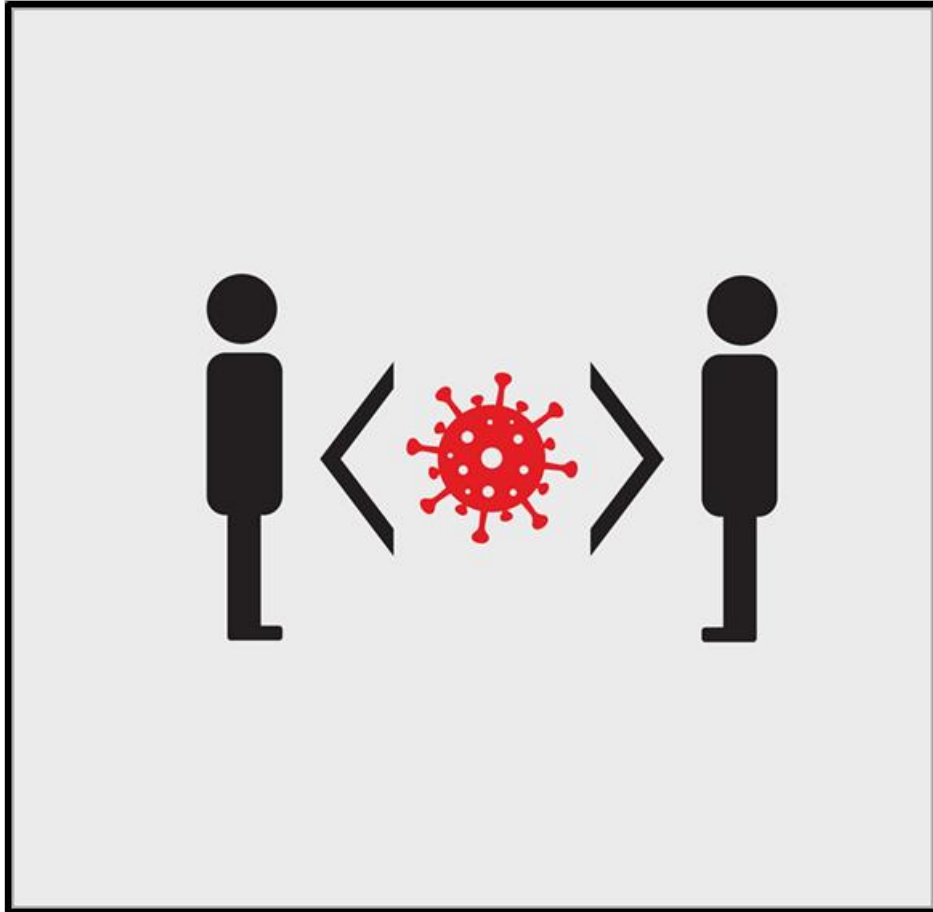
# Project Team

- FDOT Project Manager: Kenzot Jasmin, P.E.
- Consultant Project Manager (BCC): Anthony Jorge, P.E.
- Roadway Engineer of Record Segment 2 (BCC): Michelle Rossi, P.E.
- Roadway Engineer of Record Segment 6 (BCC): Sudheer Chinta, P.E.
- Public Information Officer (MRG): Laila Haddad

# Agenda

- 1. Technical Information**
- 2. Non-Discrimination Policy and Rules of Engagement**
- 3. Project Location and Project Background**
- 4. Proposed Improvements**
- 5. Temporary Traffic Control Plan**
- 6. Project Schedule and Cost**
- 7. Question and Answer**
- 8. Closing and Contact Information**

## About the Virtual Meeting Format



- **COVID-19 pandemic**
- **A State of Emergency is in effect (Executive Order 20-52)**
- **GoToWebinar online meeting platform**
- **No cost to the public to log-in or dial-in to the meeting**

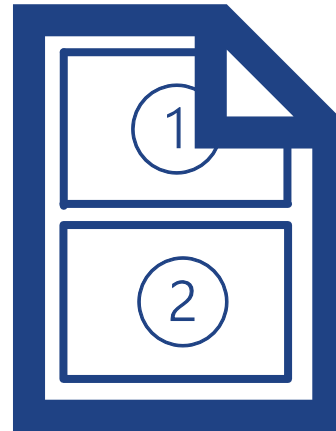
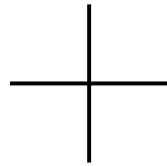
# Technical Information



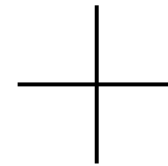
## Technical Information for Dial-in Attendees



**Dial-in  
listeners**




**Paper copy of meeting  
presentation**  
(requested or downloaded  
prior to meeting)



**Presenter will  
say slide #  
being shown**

## Technical Information (Listen Only mode)



All attendees will be placed in **‘Listen Only’** mode throughout the meeting.




Type your comments or questions in the control panel **Chat Function**.



**Responses** to comments and questions will be provided later.

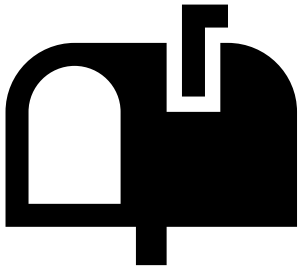


## Technical Information (Technical Issues)



This meeting is being recorded.


## Virtual Public Meeting - Public Notice




Property owner/tenant letters




Emails to project contacts list



Project webpage



Florida Administrative Register



Newspaper



Social media

## Public Comment

### During meeting



Type comments or questions in the **Chat Funtion** on the control panel.

### After meeting

1. [Kenzot.Jasmin@dot.state.fl.us](mailto:Kenzot.Jasmin@dot.state.fl.us)



2. 3400 W. Commercial Boulevard  
Fort Lauderdale FL 33309



3. (954) 777-4462 or  
Toll Free (866) 336-8435; Ext. 4462



## **2. Non-Discrimination Policy and Rules of Engagement**

The Florida Department of Transportation complies with various non-discrimination laws and regulations, including:

## **Title VI of the Civil Rights Act of 1964**

*This meeting is being held without regard to race, color, national origin, age, sex, religion, disability, or family status.*


For questions or concerns, you may contact either:

### **District Four**

Florida Department of Transportation  
District 4 Title VI Coordinator

**Sharon SinghHagyan**

 3400 West Commercial Boulevard  
Fort Lauderdale, Florida 33309


 (954) 777-4190


 [Sharon.SinghHagyan@dot.state.fl.us](mailto:Sharon.SinghHagyan@dot.state.fl.us)

### **Tallahassee Office**

Florida Department of Transportation  
State Title VI Coordinator


**Jacqueline Paramore**

 605 Suwannee Street, MS 65  
Tallahassee, Florida 32399

 (850) 414-4753

 [Jacqueline.Paramore@dot.state.fl.us](mailto:Jacqueline.Paramore@dot.state.fl.us)

# Rules of Engagement



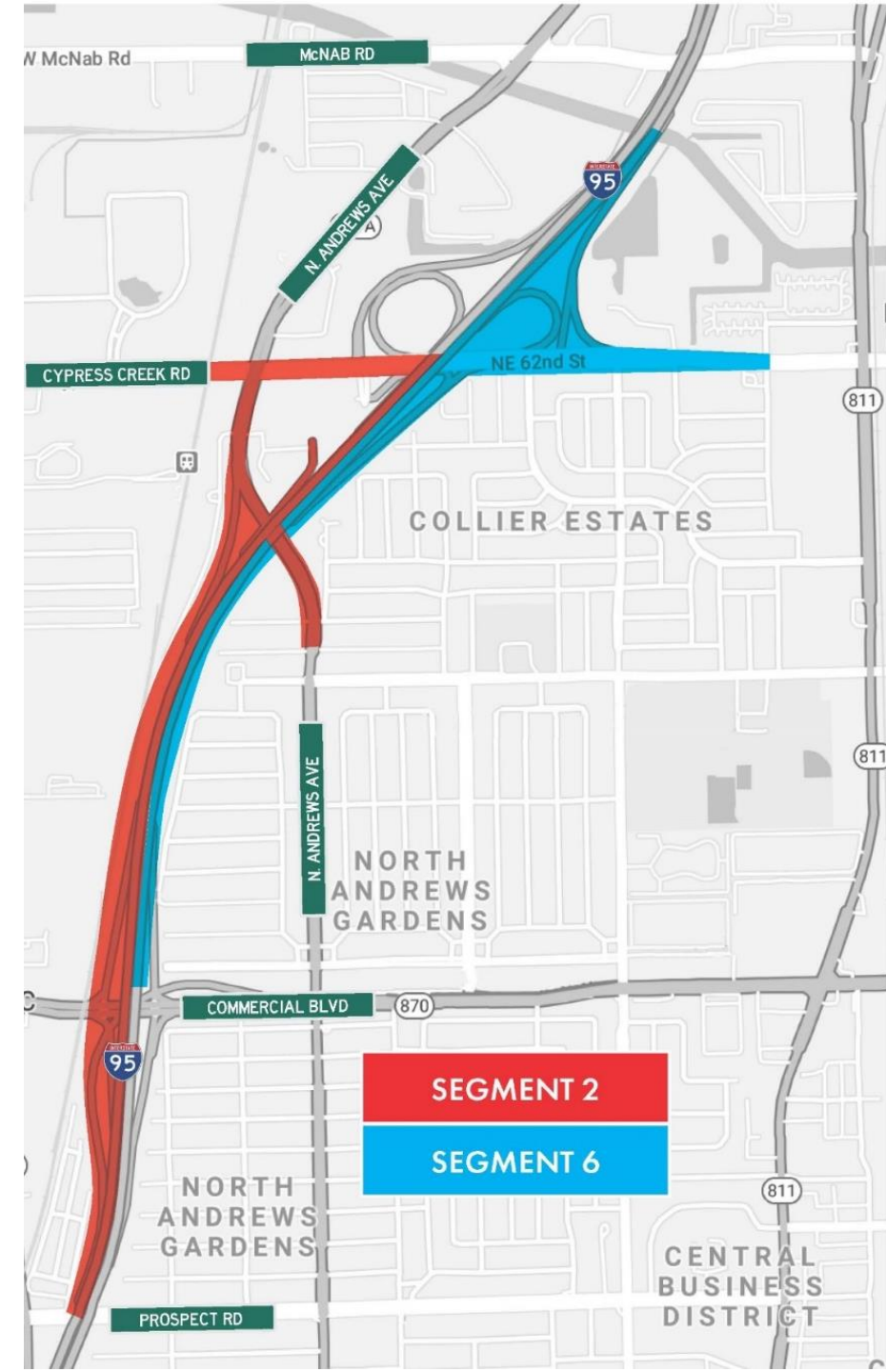
- This Virtual Public Meeting is being recorded.
- If you experience technical difficulties, please contact **Jorge Valens** at **(305) 796-8170** so that a member of our technical support team may assist you.
- All attendees **will remain muted** throughout the Meeting.
- Attendees are also welcome to submit any questions/comments using the Go to Webinar Question Panel at any time and a member of the team will respond during the open discussion.
- If you are participating via Telephone and have questions/comments, feel free to submit them to FDOT Project Manager Kenzot Jasmin after the meeting and responses will be provided.

# **3. Project Location and Project Background**

# Project Location

**SEGMENT 2:** SR 9 / I-95 Southbound from South of Commercial Blvd to Cypress Creek Road; Cypress Creek Rd from Railroad to I-95; N Andrews Ave from I-95 to Cypress Creek Rd

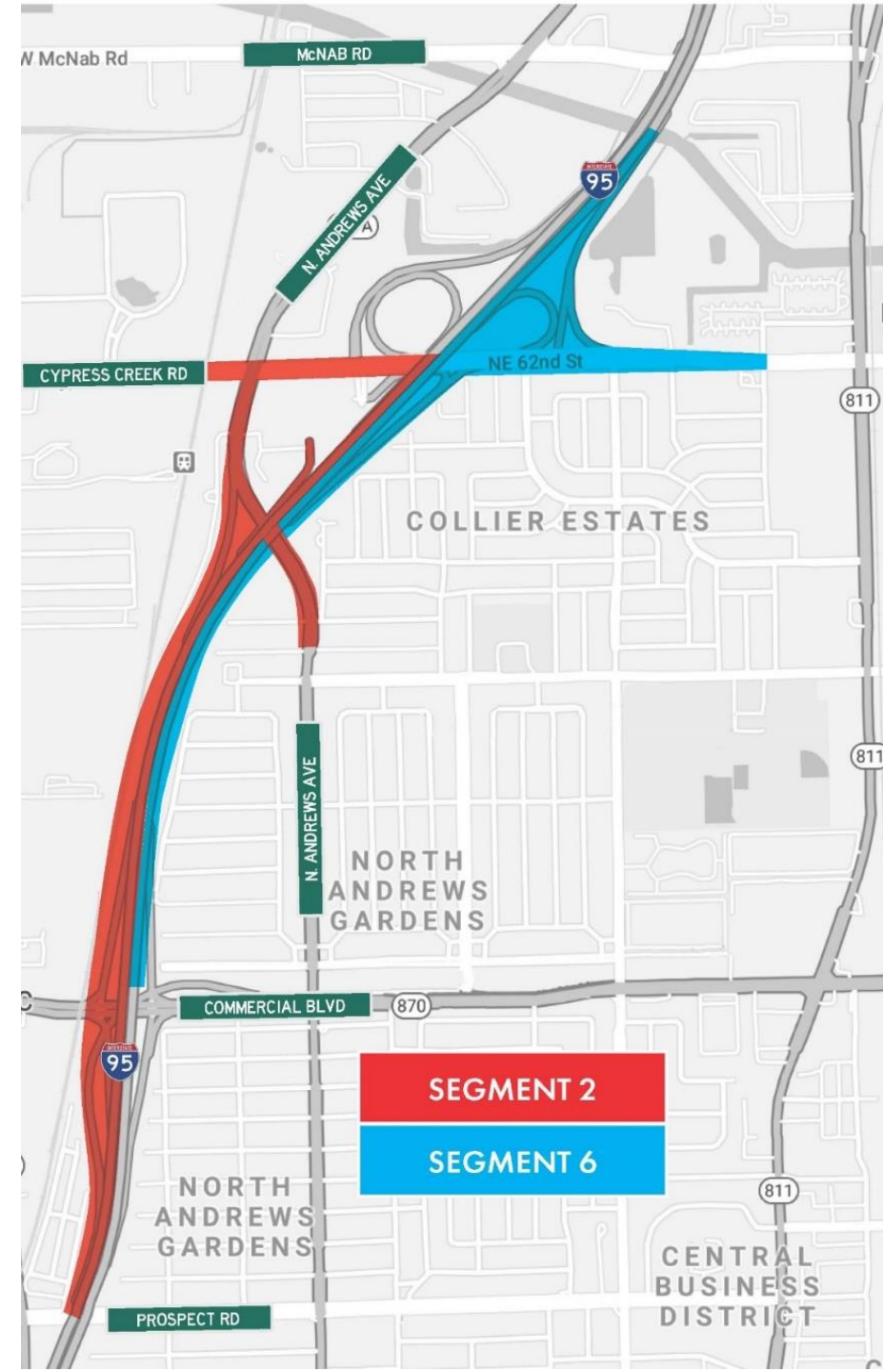
**SEGMENT 6:** SR 9 / I-95 Northbound from North of Commercial Blvd to North of Cypress Creek Road; Cypress Creek Rd from I-95 to NE 9<sup>th</sup> Ave



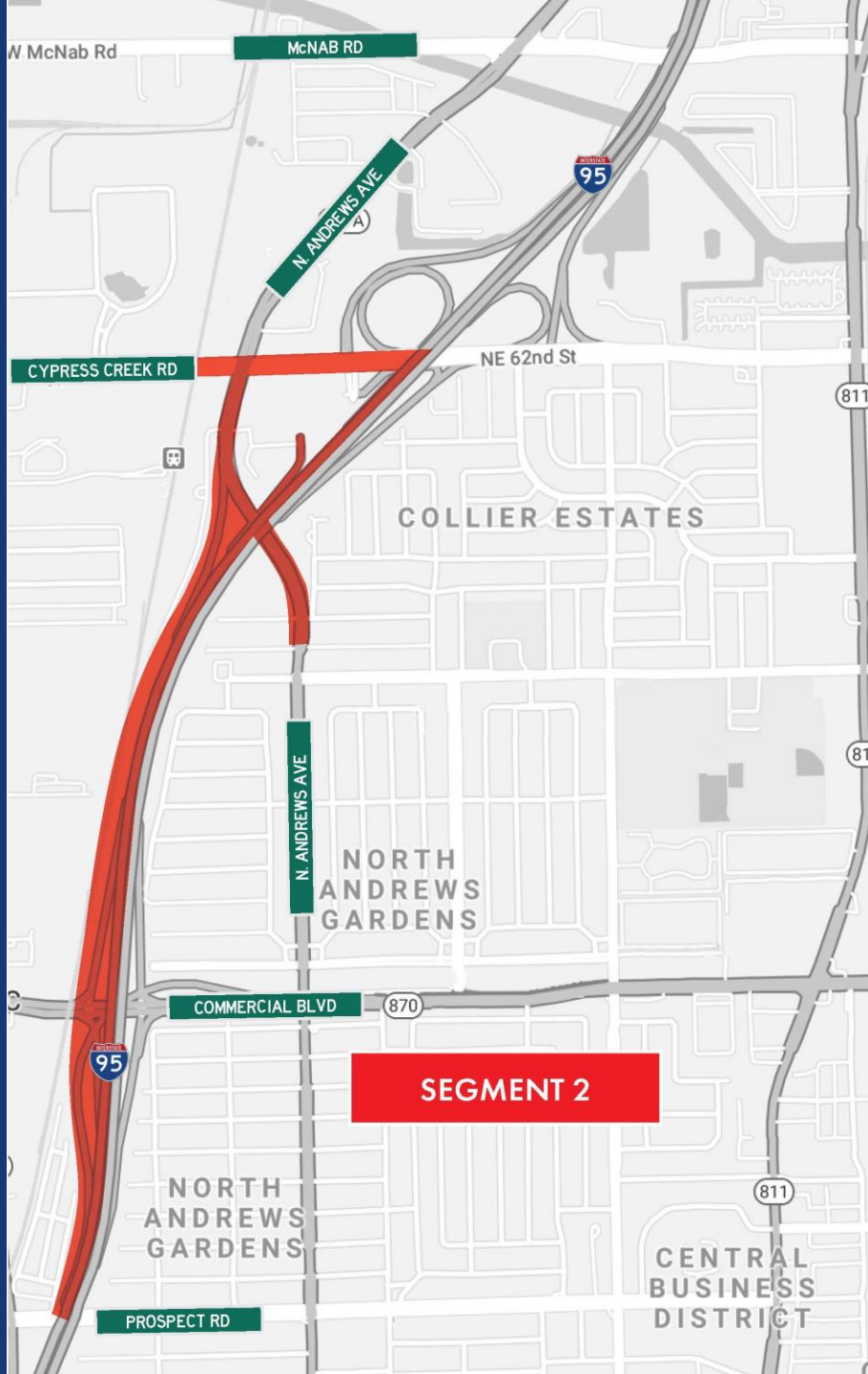


# Background

- The main purpose of the project is to increase capacity and improve traffic operations and safety along I-95, Commercial Blvd, Cypress Creek Rd, and N Andrews Ave
- FDOT completed a Project Development and Environment Study (PD&E) in May 2019
- Design phase began in July 2018
- The project was split into 5 segments for design and construction (Segments 2, 3, 4, 5, 6)
- Segments 2 and 6 are currently at 30% design stage and are the subject of this workshop



## 4. Proposed Improvements



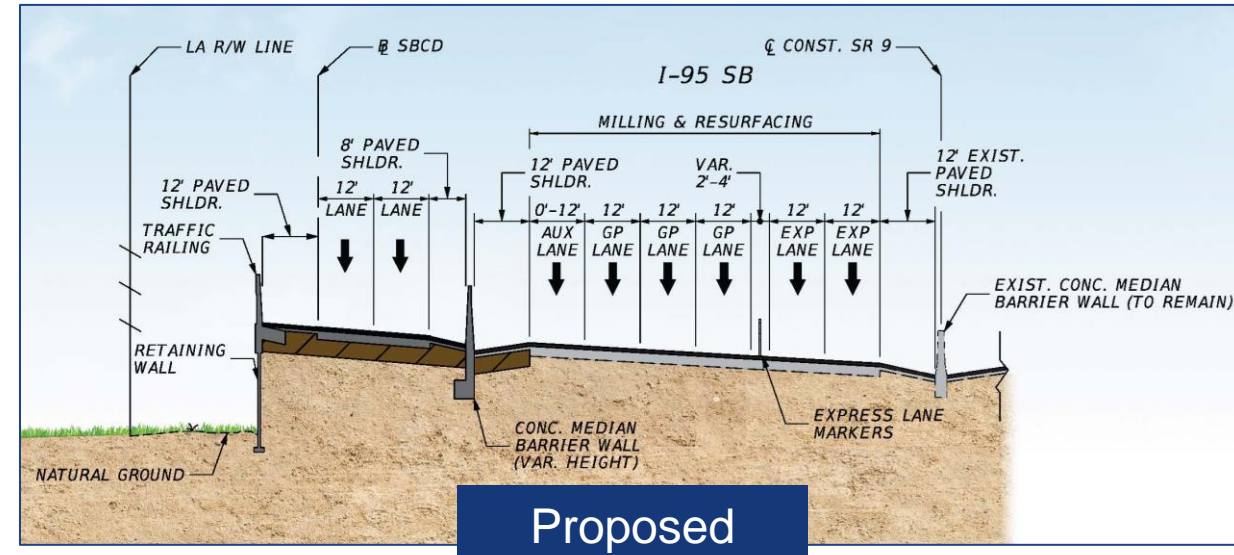
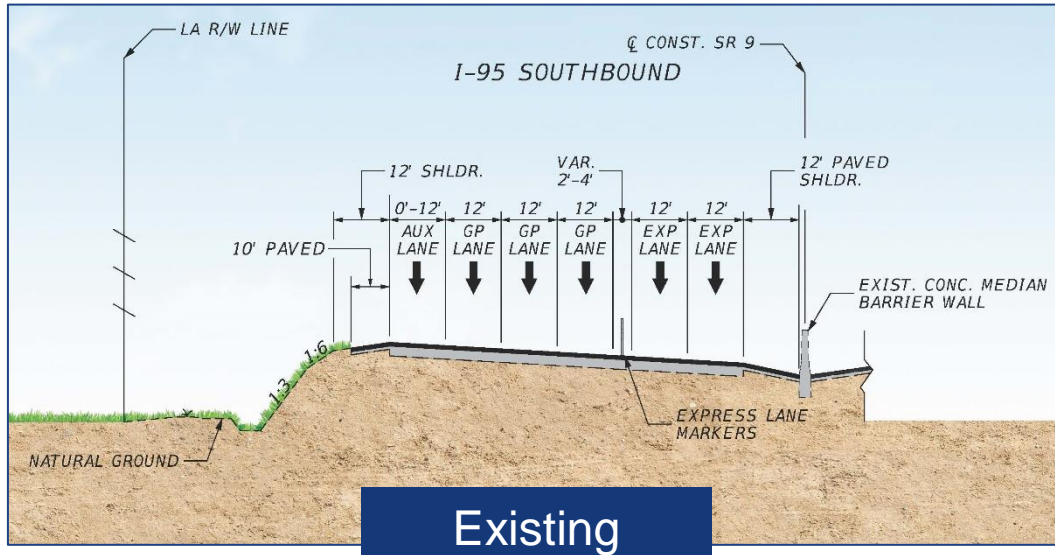
## Segment 2 Proposed Improvements

I-95 Southbound from south of Commercial Blvd  
to Cypress Creek Road

- I-95 southbound mainline and ramp resurfacing and minor widening
- New Southbound Collector-Distributor (CD) road from N Andrews Ave / Park and Ride to I-95 southbound
- Cypress Creek Rd resurfacing and minor widening from Railroad tracks to I-95
- N Andrews Ave resurfacing and minor widening for additional through/turn lanes and bridge modifications from I-95 to Cypress Creek Rd
- Bicycle and pedestrian improvements

# Segment 2 Typical Sections

I-95 Southbound from south of Commercial Blvd to Cypress Creek Road

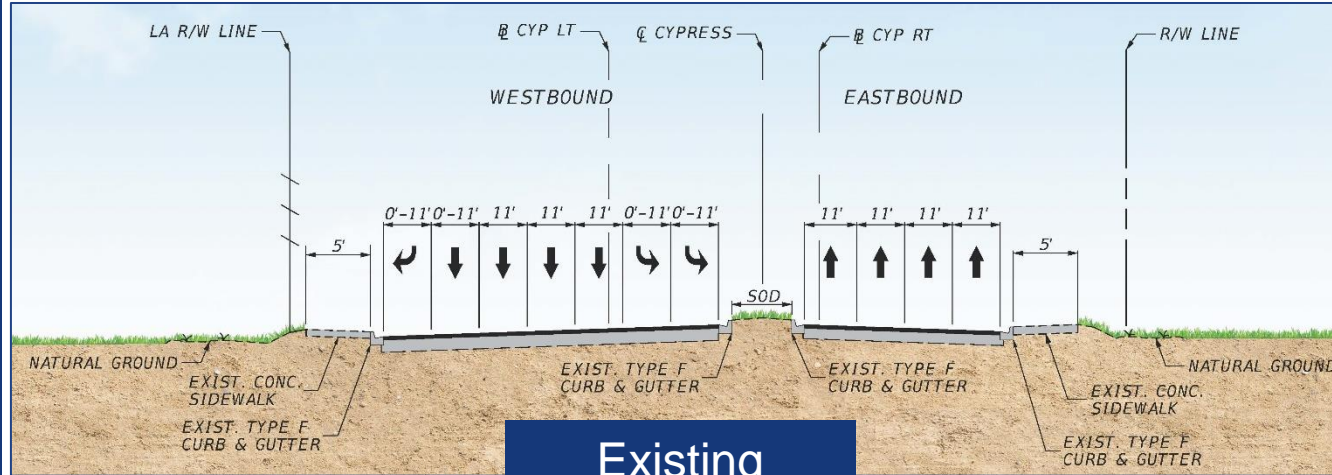


I-95 Southbound between Commercial Blvd and Cypress Creek Rd

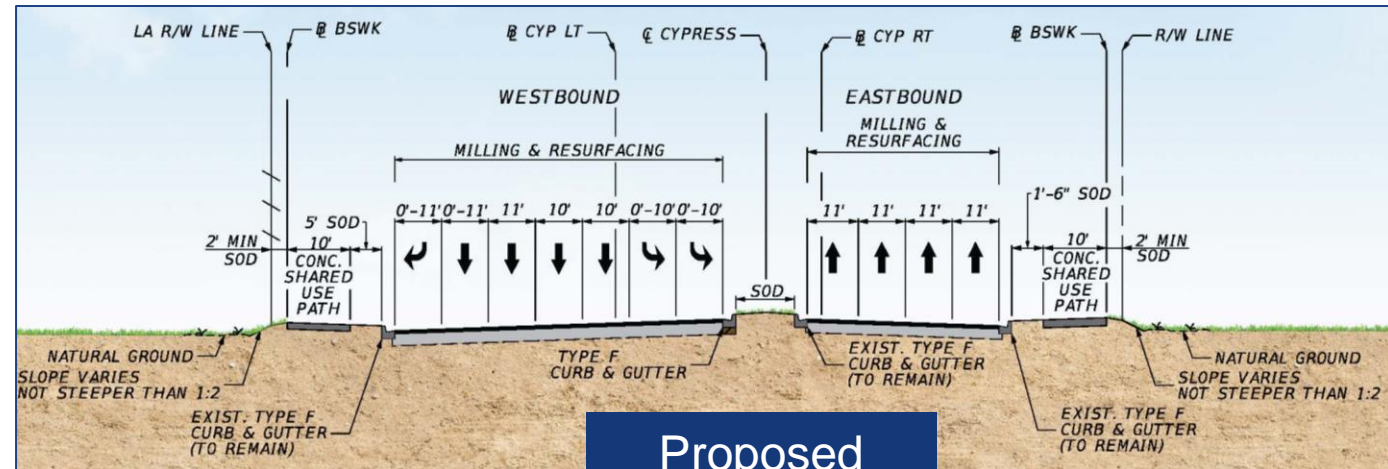


# Segment 2 Typical Sections

I-95 Southbound from south of Commercial Blvd to Cypress Creek Road



Existing

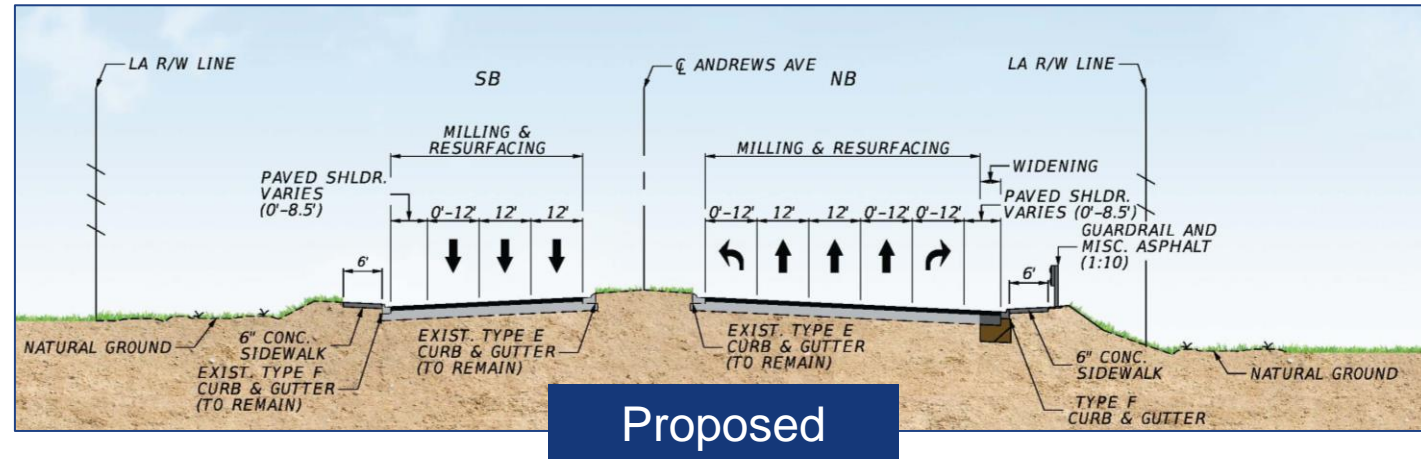
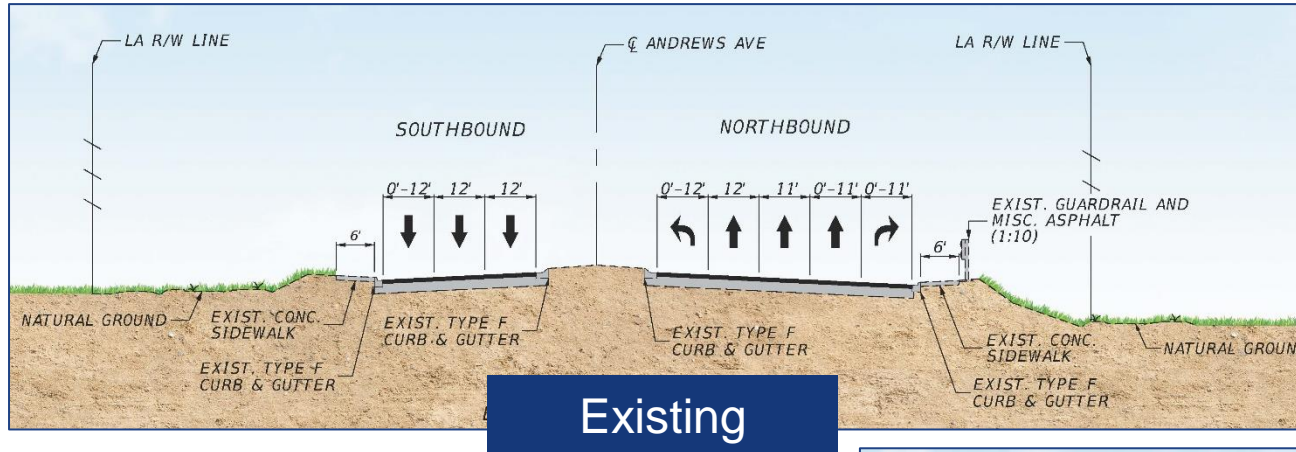


Proposed

Cypress Creek Road from Railroad Tracks to I-95

# Segment 2 Typical Sections

I-95 Southbound from south of Commercial Blvd to Cypress Creek Road

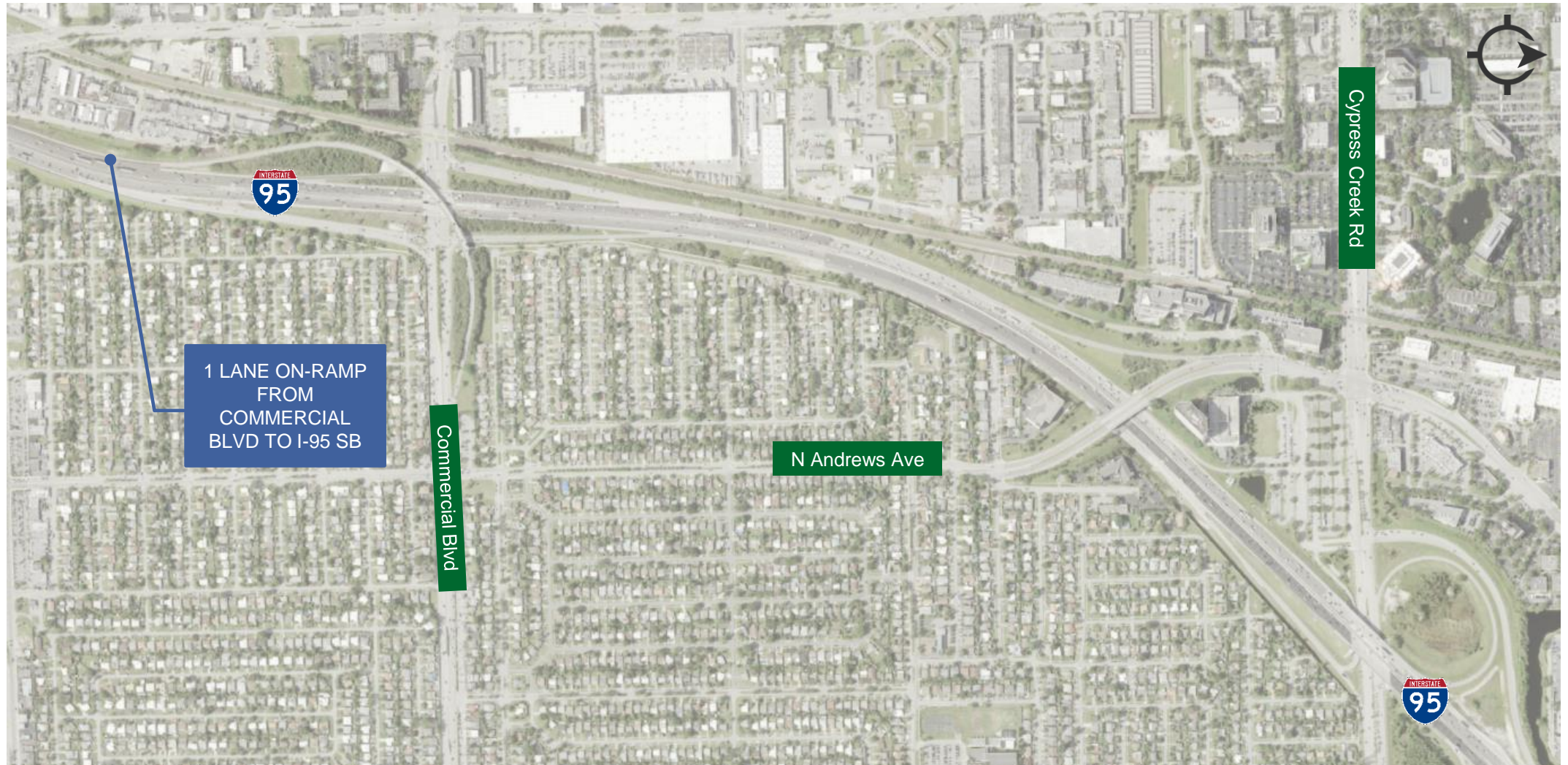


N Andrews Avenue from bridge over I-95 to N Andrews Way



# Segment 2 Existing Conditions

I-95 Southbound from south of Commercial Blvd to Cypress Creek Road



I-95 Southbound Mainline



# Segment 2 Proposed Improvements

I-95 Southbound from south of Commercial Blvd to Cypress Creek Road



I-95 Southbound Mainline



# Segment 2 Existing Conditions

I-95 Southbound from south of Commercial Blvd to Cypress Creek Road



I-95 Southbound Mainline



# Segment 2 Proposed Conditions

I-95 Southbound from south of Commercial Blvd to Cypress Creek Road



I-95 Southbound Mainline



# Segment 2 Existing Conditions

I-95 Southbound from south of Commercial Blvd to Cypress Creek Road

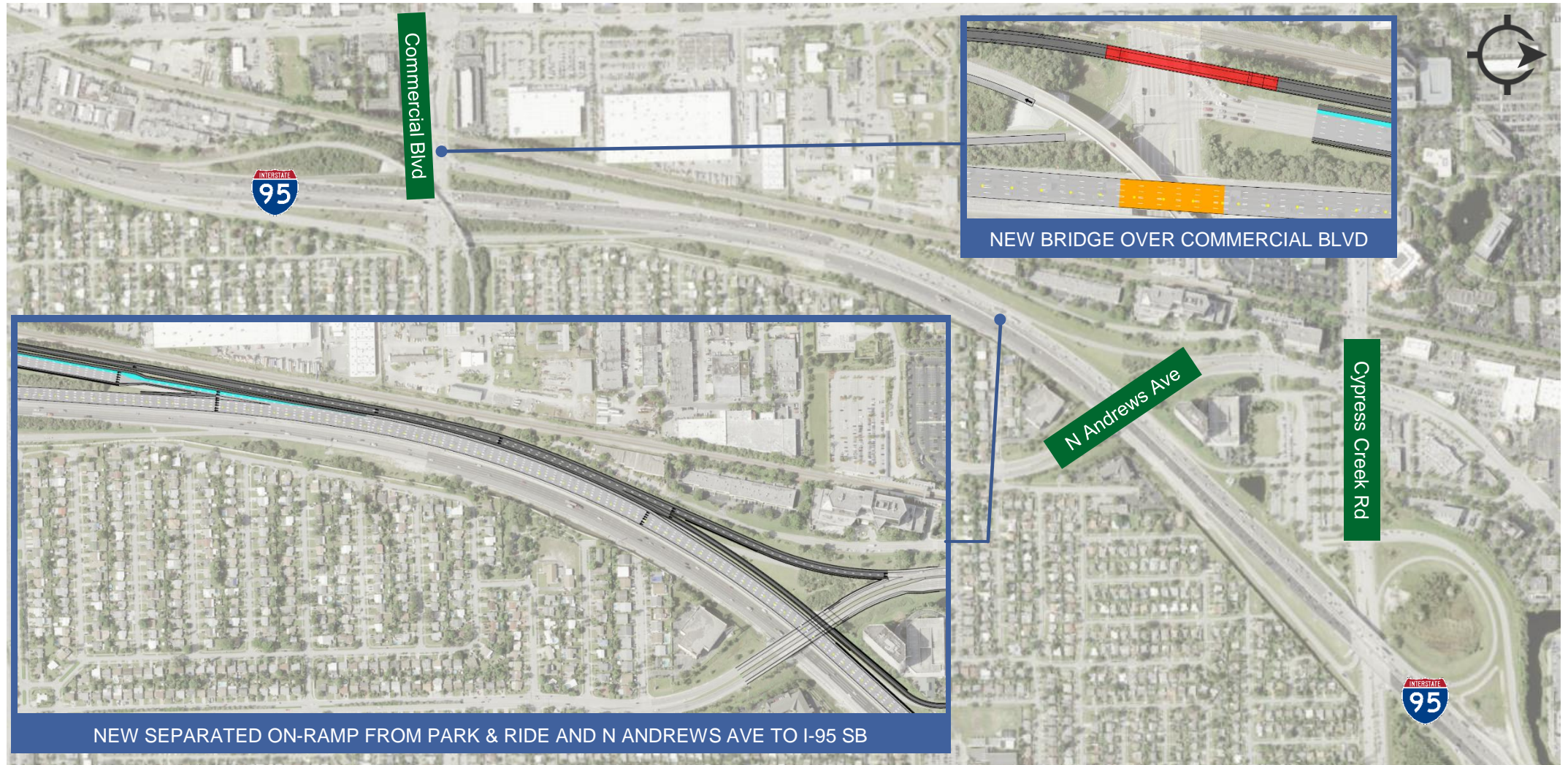


I-95 Southbound Mainline



# Segment 2 Proposed Conditions

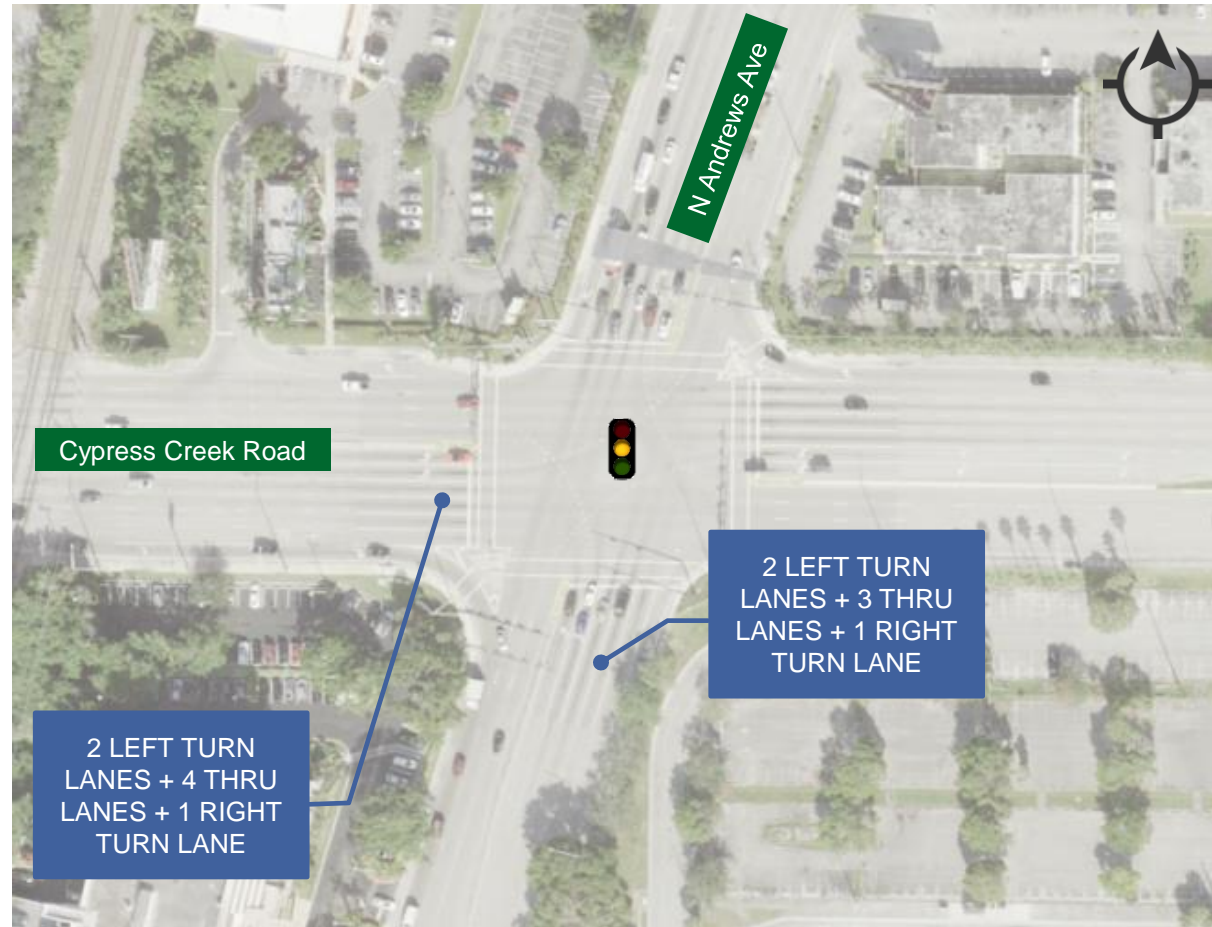
I-95 Southbound from south of Commercial Blvd to Cypress Creek Road



I-95 Southbound Mainline

# Segment 2 Existing Conditions

I-95 Southbound from south of Commercial Blvd to Cypress Creek Road

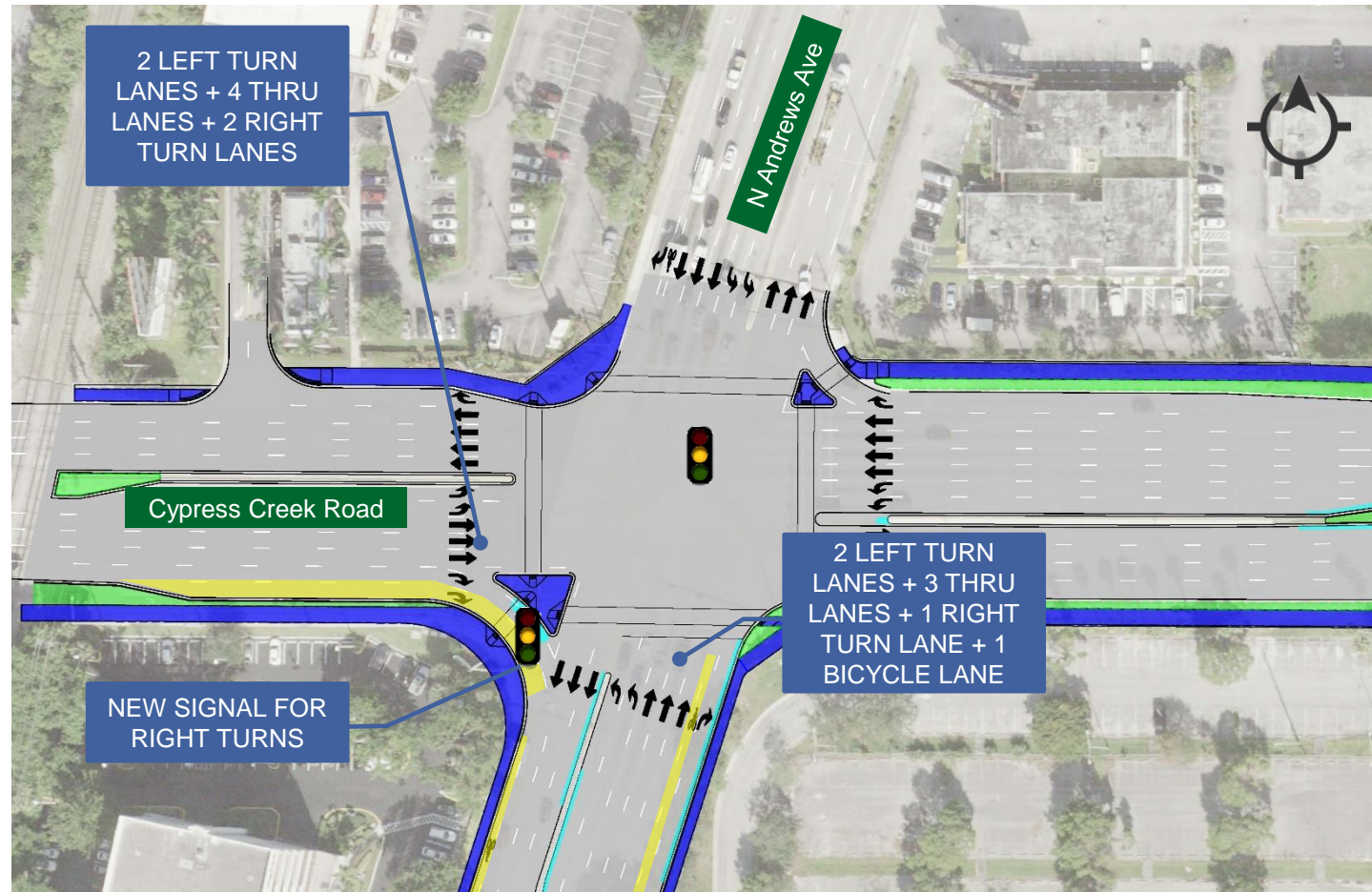


Cypress Creek Rd & N Andrews Ave



# Segment 2 Proposed Improvements

Cypress Creek Road



Cypress Creek Rd & N Andrews Ave

# Segment 2 Existing Conditions

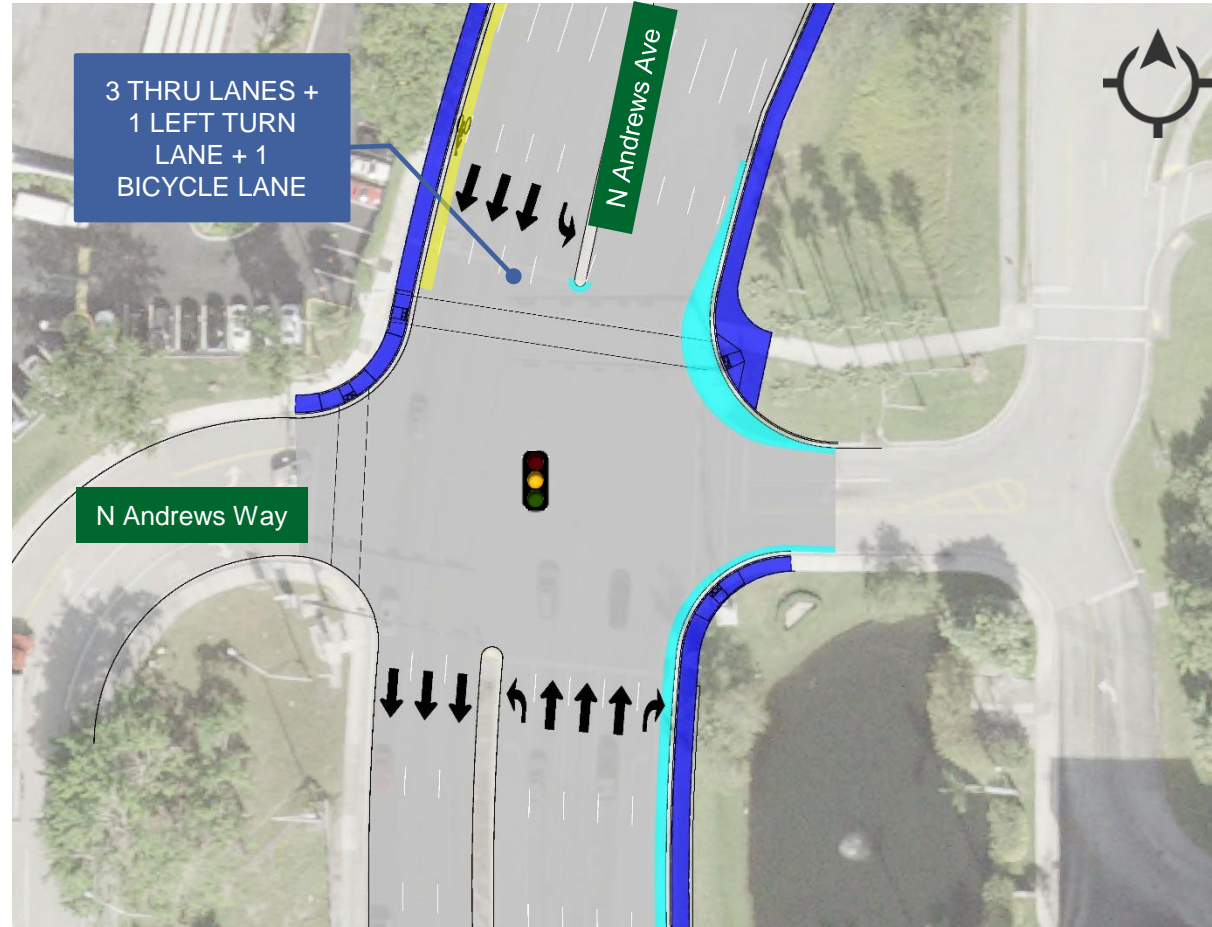
I-95 Southbound from south of Commercial Blvd to Cypress Creek Road



N Andrews Ave & N Andrews Way

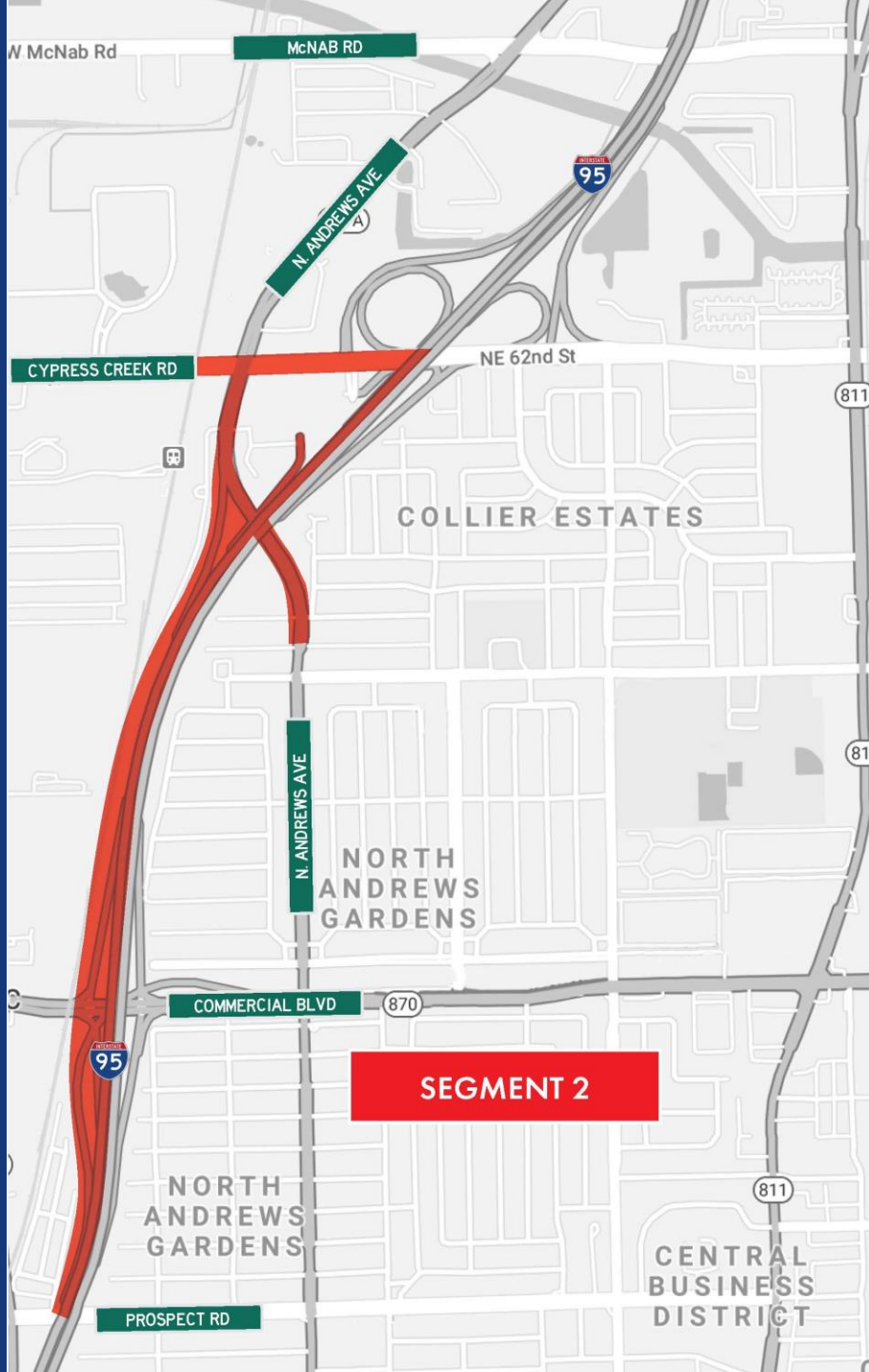
# Segment 2 Proposed Improvements

N Andrews Way



N Andrews Ave & N Andrews Way

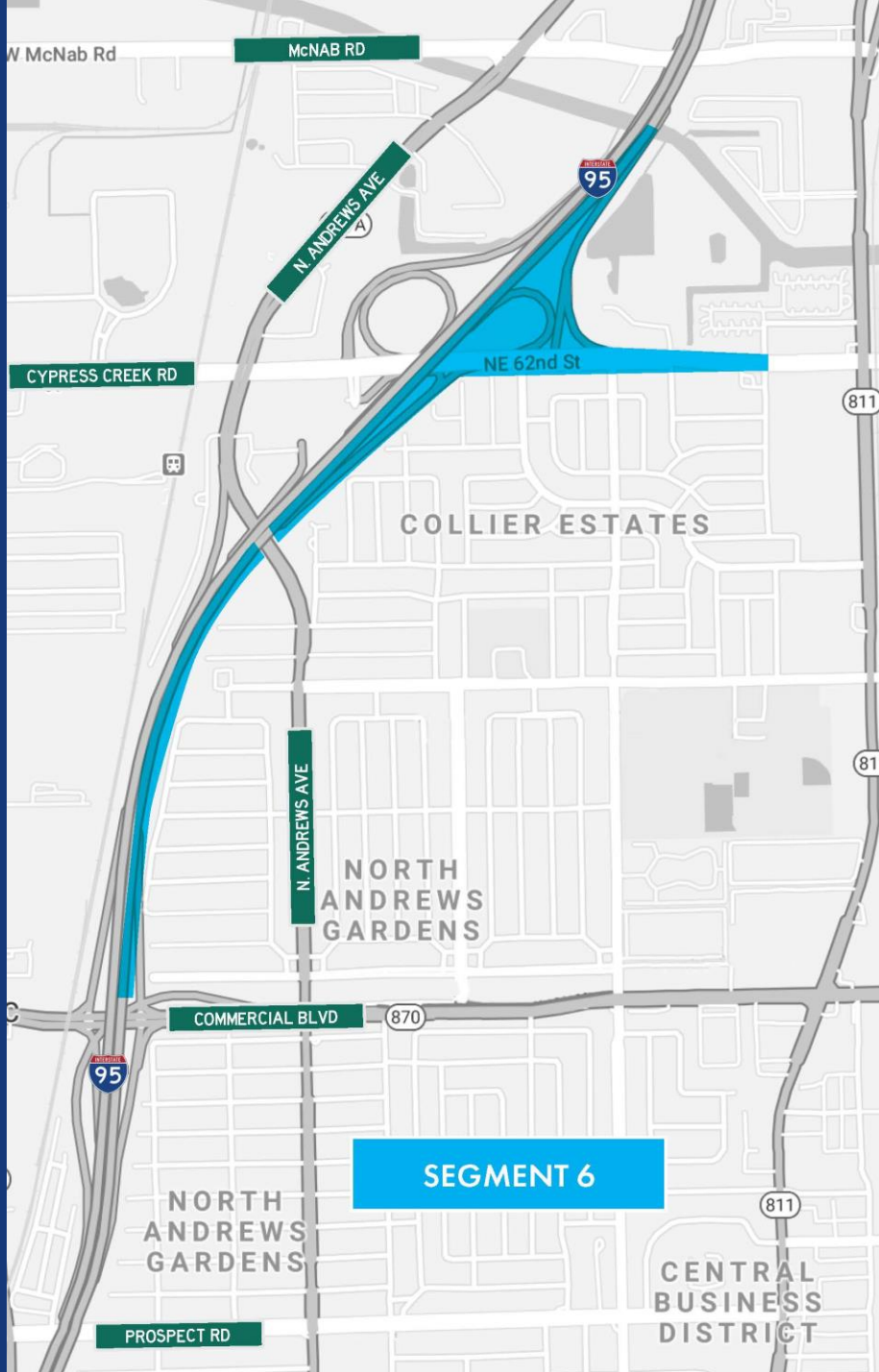




## Segment 2 Benefits

I-95 Southbound from south of Commercial Blvd  
to Cypress Creek Road

- Increases capacity
  - Addition of turn lanes on I-95 ramps, Cypress Creek Rd, and N Andrews Ave
- Improves traffic operations, access, and safety at interchanges and along arterials
  - Eliminates existing weave condition on I-95 SB between N Andrews Ave and Park and ride on-ramps and the Commercial Blvd off-ramp by providing physically separated ramp
- Shared use path along Cypress Creek Rd will provide a designated pathway for pedestrians and bicyclists physically separated from vehicular lanes



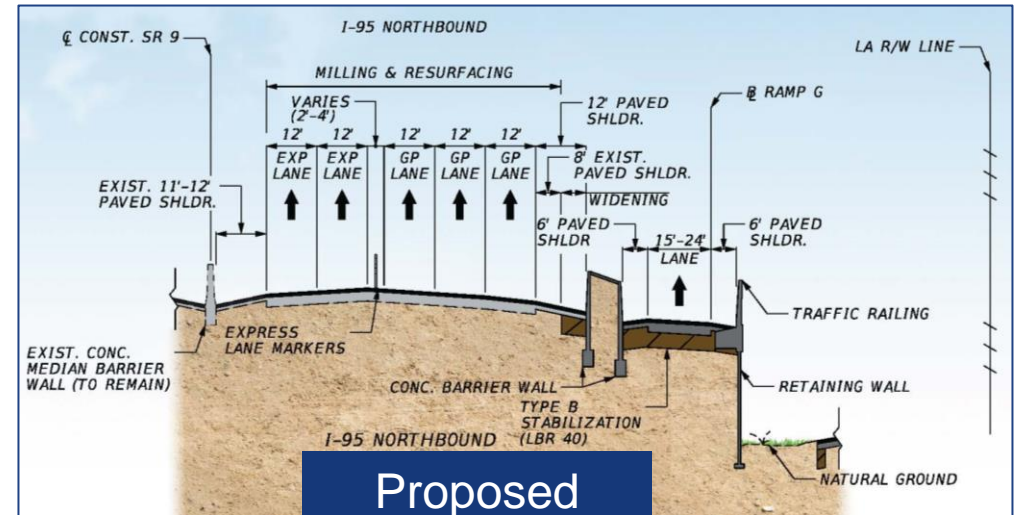
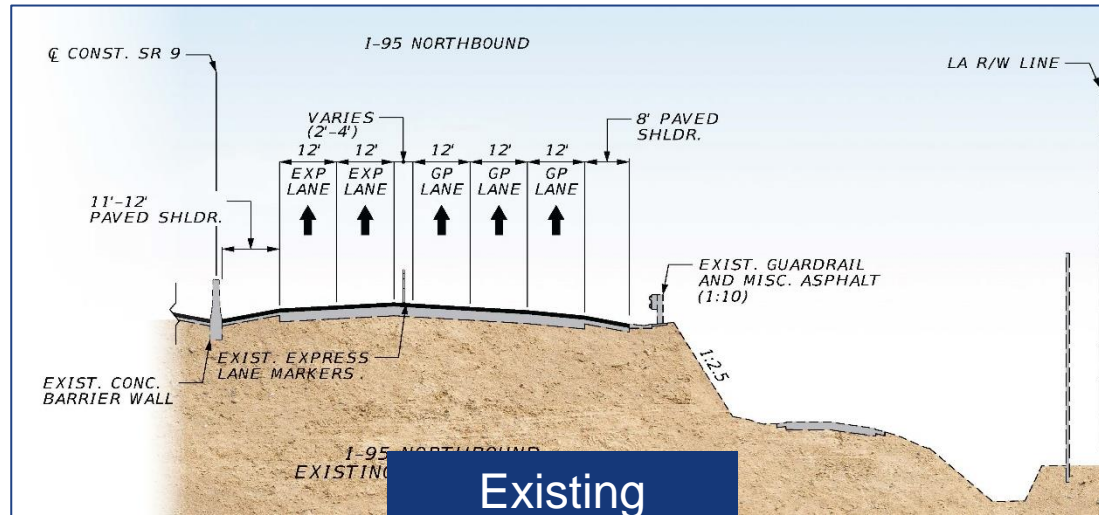
## Segment 6 Proposed Improvements

I-95 Southbound from north of Commercial Blvd  
to north Cypress Creek Road

- I-95 northbound mainline and ramp resurfacing and minor widening
- New location and bridge for I-95 northbound to Cypress Creek Rd westbound off-ramp
- Cypress Creek Rd resurfacing and minor widening from I-95 to NE 9th Ave
- Bicycle and pedestrian improvements

# Segment 6 Typical Sections

I-95 Northbound from north of Commercial Blvd to north of Cypress Creek Road

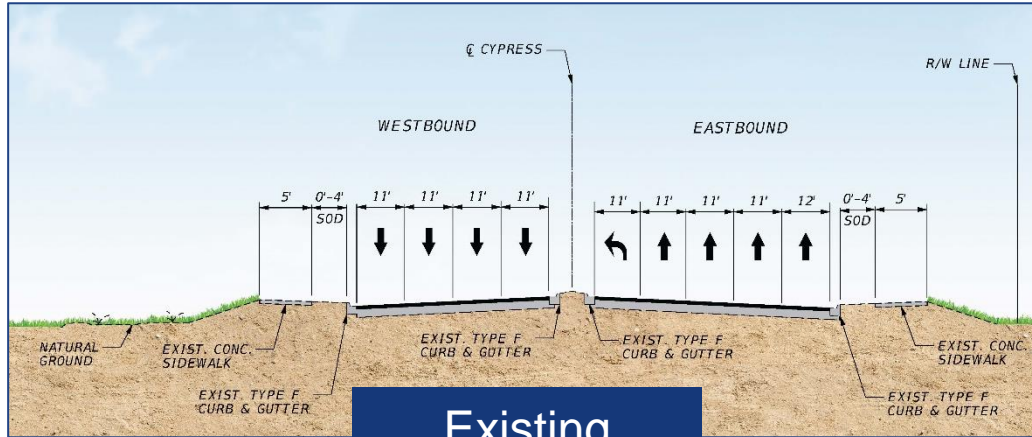


I-95 Northbound at Cypress Creek Rd Westbound off-ramp

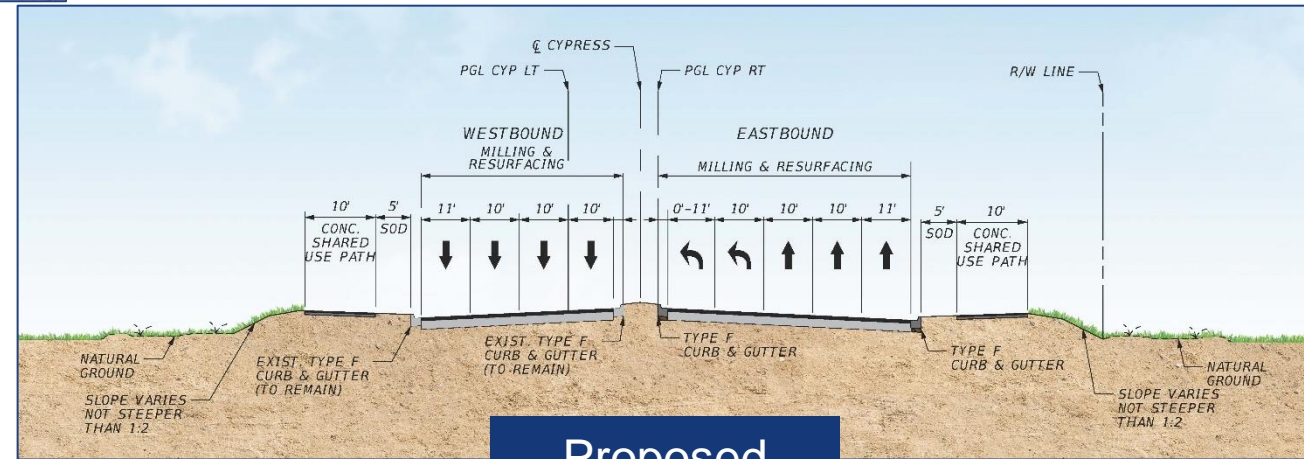


# Segment 6 Typical Sections

I-95 Northbound from north of Commercial Blvd to north of Cypress Creek Road



Existing



Proposed

Cypress Creek Rd from I-95 to NE 7<sup>th</sup> Ave



# Segment 6 Existing Conditions

I-95 Northbound from north of Commercial Blvd to north of Cypress Creek Road



I-95 Northbound Mainline



# Segment 6 Proposed Conditions

I-95 Northbound from north of Commercial Blvd to north of Cypress Creek Road



I-95 Northbound Mainline



# Segment 6 Existing Conditions

I-95 Northbound from north of Commercial Blvd to north of Cypress Creek Road

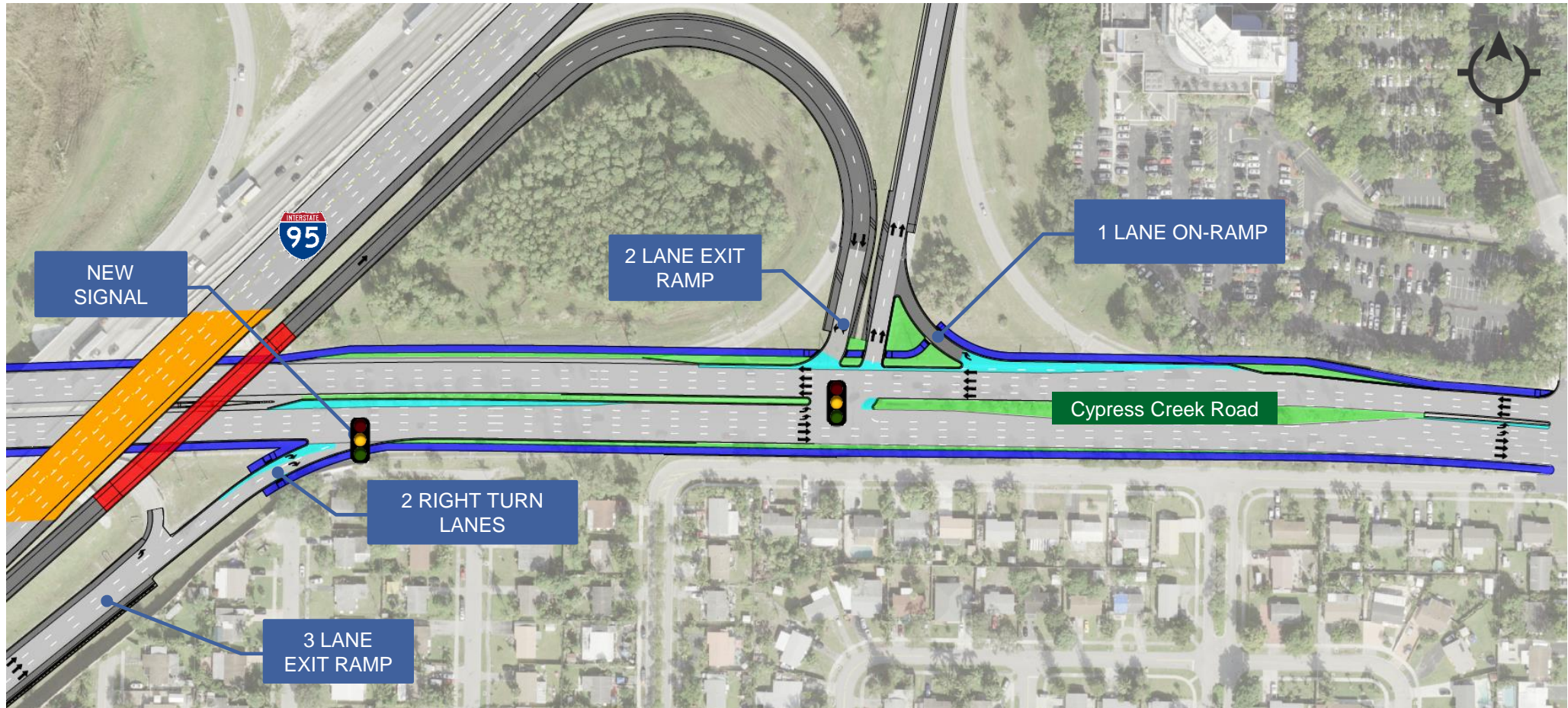


Cypress Creek Rd & I-95 Northbound Ramps



# Segment 6 Proposed Improvements

I-95 Northbound from north of Commercial Blvd to north of Cypress Creek Road



Cypress Creek Rd & I-95 Northbound



# Segment 6 Existing Conditions

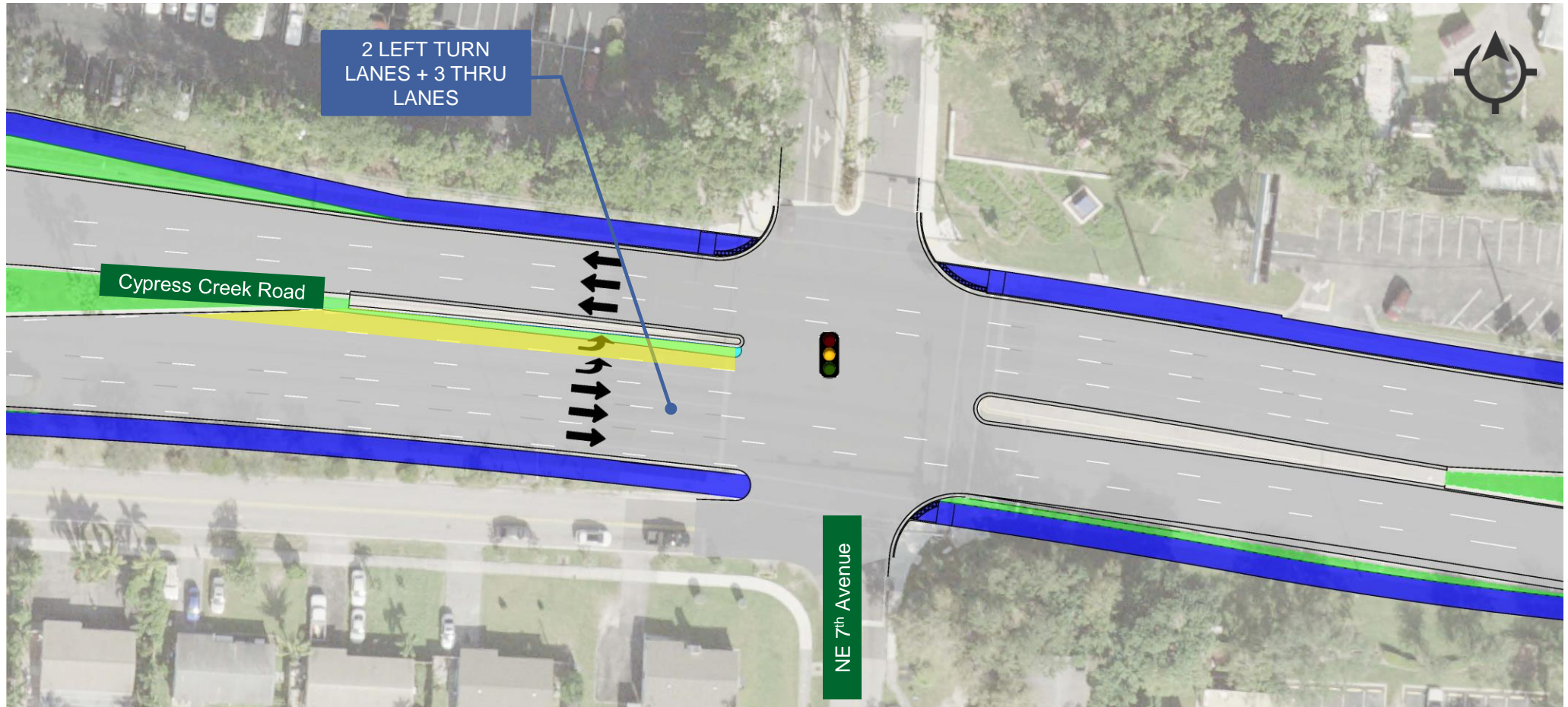
I-95 Northbound from north of Commercial Blvd to north of Cypress Creek Road



Cypress Creek Rd & NE 7<sup>th</sup> Avenue

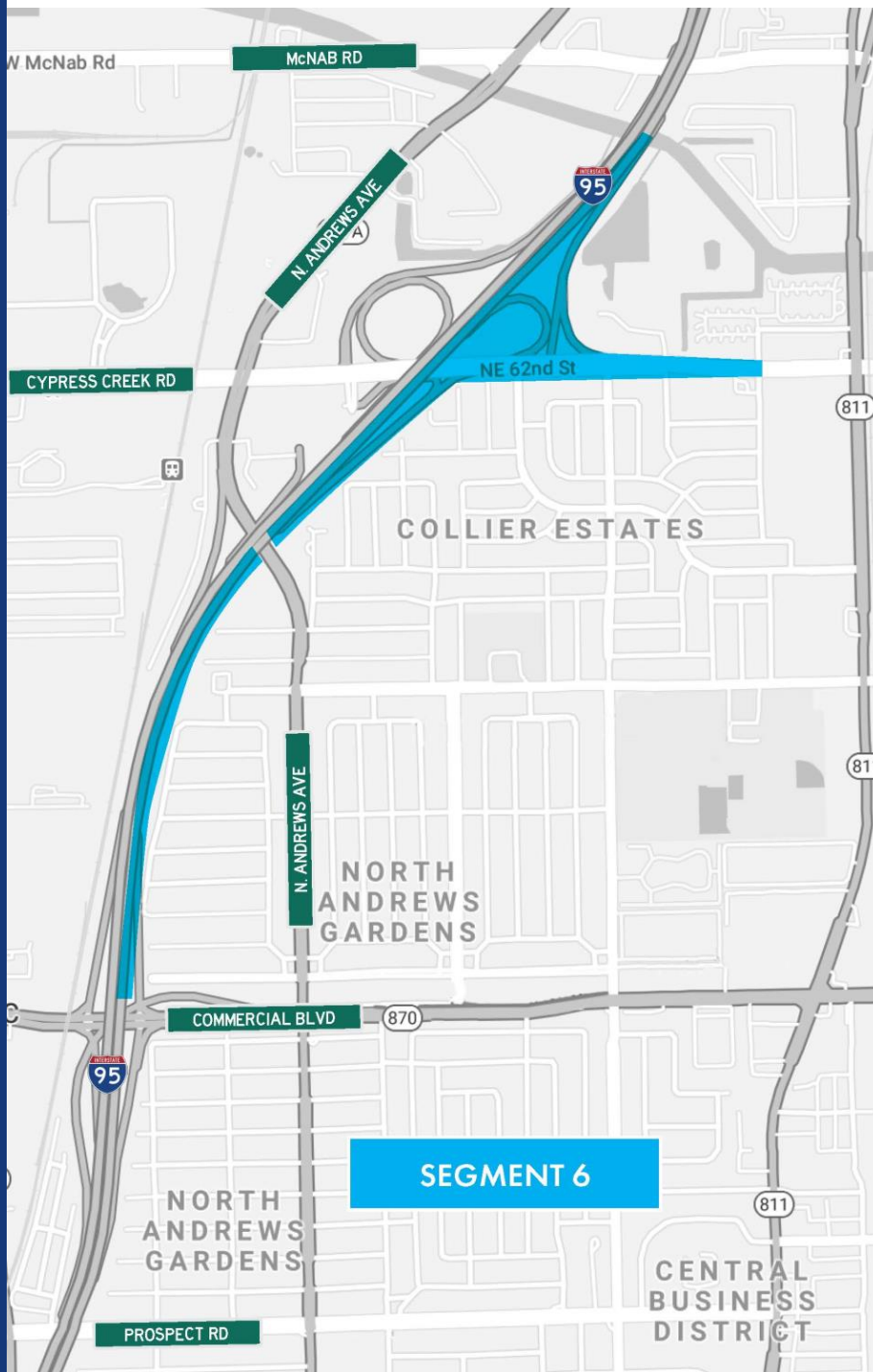
# Segment 6 Proposed Improvements

I-95 Northbound from north of Commercial Blvd to north of Cypress Creek Road



Cypress Creek Rd & NE 7<sup>th</sup> Avenue





## Segment 6 Benefits

I-95 Southbound from north of Commercial Blvd  
to north Cypress Creek Road

- Increases capacity
  - Addition of turn lanes at I-95 ramps and Cypress Creek Rd
- Improves traffic operations, access, and safety at the interchange and along Cypress Creek Rd
  - Reconfigured the Cypress Creek Rd westbound off-ramp with new ramp bridge over Cypress Creek Rd
- Shared use path along Cypress Creek Rd will provide a designated pathway for pedestrians and bicyclists physically separated from vehicular lanes

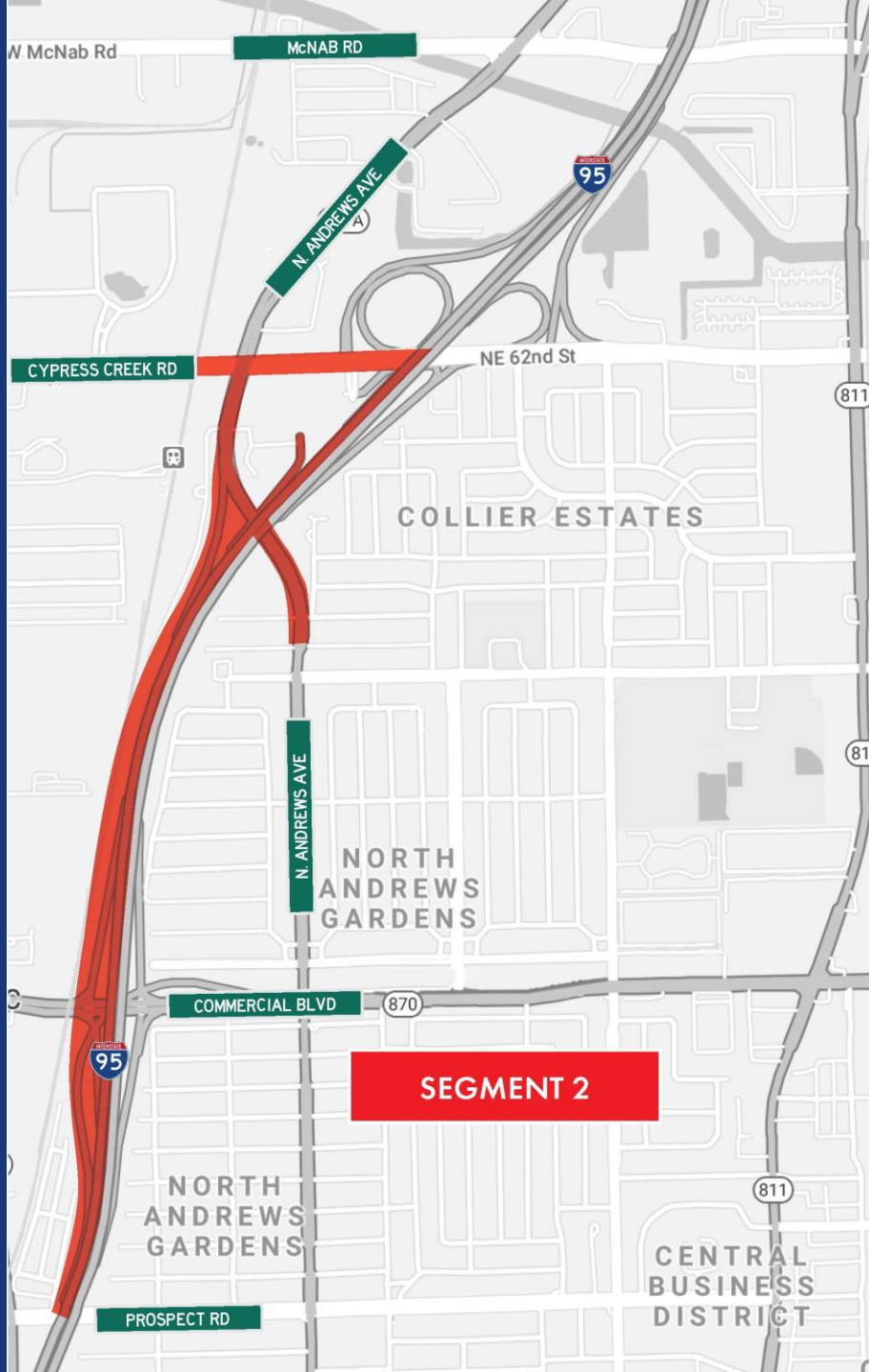
## 5. Temporary Traffic Control Plan



# Temporary Traffic Control Plan

- Maintain existing number of lanes during peak hours on I-95 and Cypress Creek Rd
- Lane closures to perform pavement resurfacing and sidewalk construction along Cypress Creek Rd
- Pedestrian detours will be provided to maintain connectivity
- Access to all properties along the project will be maintained

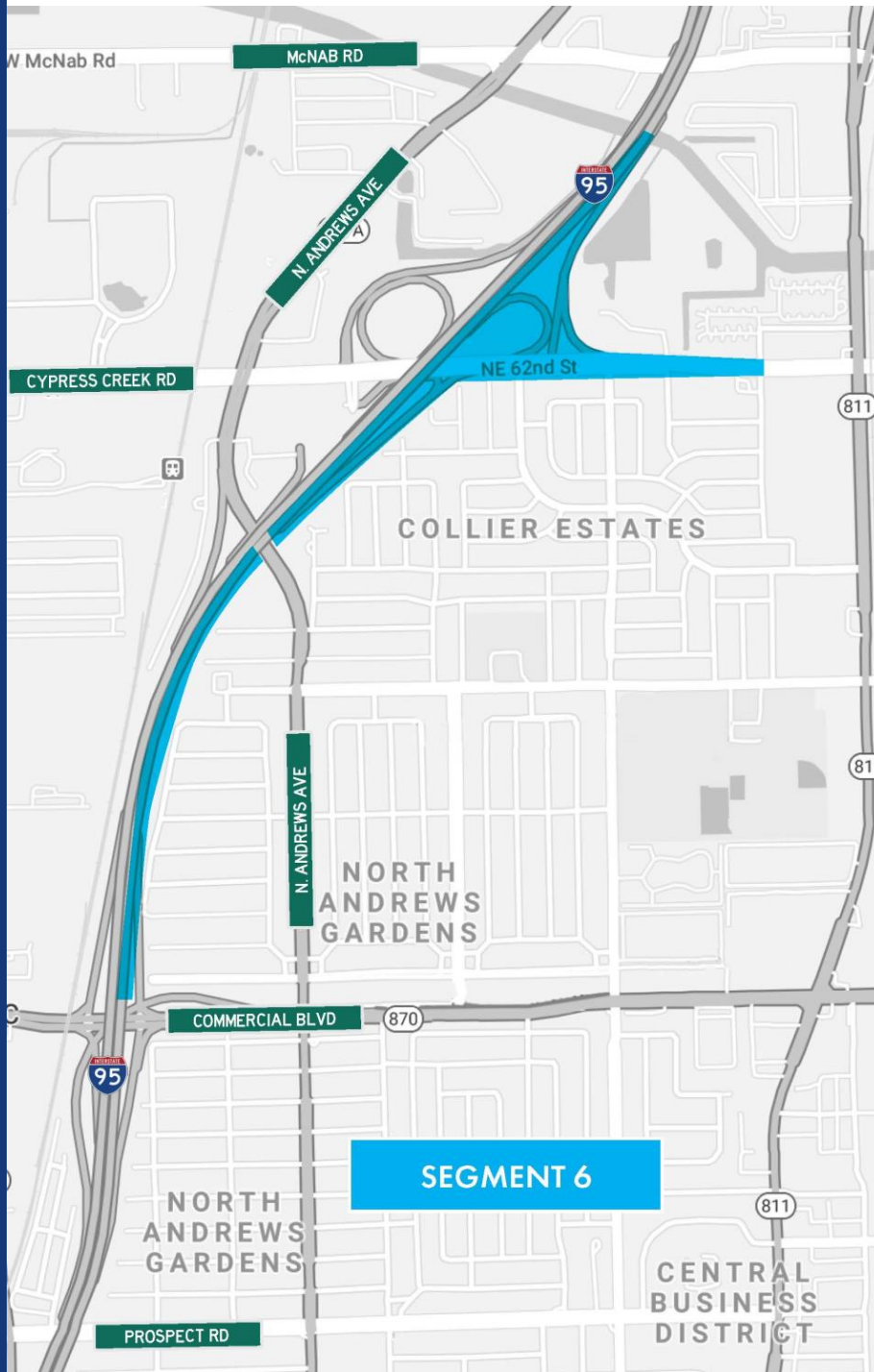
## 6. Project Schedule and Cost



## Segment 2 Schedule/Cost

I-95 Southbound from south of Commercial Blvd  
to Cypress Creek Road

- Currently in design
  - Initial (30%)
- Design Completion – February 2025
- Construction Start Date – TBD
- Estimated Construction Cost - \$38.2 million



## Segment 6 Schedule/Cost

I-95 Southbound from north of Commercial Blvd  
to north Cypress Creek Road

- Currently in design
  - Initial (30%)
- Design Completion – September 2023
- Construction Start Date – TBD
- Estimated Construction Cost - \$16.2 million



## 7. Question and Answer

# Question and Answer

- To provide a comment, please use the “**CHAT**” button to send your text on your **GoToWebinar Panel**. Please **provide your full name and email address, then your comment**.
- If your question is not responded to during the event, a response will be provided in writing following the virtual workshop.

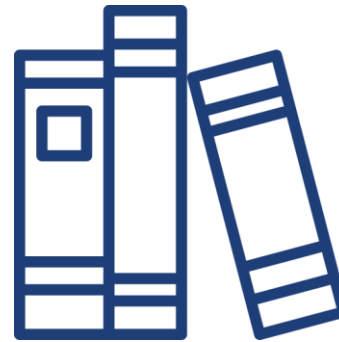
## 8. Closing and Contact Information

# Additional Comments/Questions


Please submit your comments by March 25, 2021



**If your question was not responded during the event,** a response will be provided later.



All comments and questions are part of the **Public Record**.



A link to the recording of the workshop will be posted at  
[www.95commercialtocypress.com](http://www.95commercialtocypress.com)



# Contact Information

If you have additional questions, please contact Kenzot Jasmin, P.E. – FDOT Project Manager at:

1. [Kenzot.Jasmin@dot.state.fl.us](mailto:Kenzot.Jasmin@dot.state.fl.us)



2. 3400 West Commercial Boulevard  
Fort Lauderdale, FL 33309



3. (954) 777-4462 or  
Toll Free: (866) 336-8435; Ext. 4462



***Thank you!***

**Please complete our exit survey!**